













-  Municipal Well
  -  Road
  -  County Road
  -  Stream
  -  Wellhead Protection Area Boundary
  -  Municipal Boundary
- WHPA-E Vulnerability Score**
-  2 - 3.99
  -  4 - 5.99
  -  6 - 7.99
  -  8 - 9.99
  -  10
-  Vulnerability Score

Base mapping produced under License with the Ontario Ministry of Natural Resources. © Queen's Printer for Ontario and its licensors. [2014] The use of these data does not constitute an endorsement by the MNR or the Ontario Government of such data.

Vulnerability Score delineated by DWSP Staff.

Wellhead Protection Areas delineated by GENIVAR and DWSP Staff.



**DRAFT**

February 3, 2015

**MAP 4.3.E2.4 WELLHEAD VULNERABILITY, WHPA-E - WALTER'S FALLS**

Water Quality - Township of Chatsworth



Projection: UTM NAD 83 Zone 17

1 : 18,000

Disclaimer: This map has been compiled from various sources and is intended for illustrative purposes only. It should not be used as a precise indicator of routes nor as a guide to navigation.