




System Map - HANOVER WATER TREATMENT PLANT

Location of Municipal Intake - Town of Hanover



-  Municipal Intake
-  Watercourse
-  Water Body

0 200 m 1 : 5,000

Projection: UTM NAD 83 Zone 17



Base mapping produced under Licence with the Ontario Ministry of Natural Resources. © Queen's Printer for Ontario and its licensors. [2014] The use of these data does not constitute an endorsement by the MNR or the Ontario Government of such data.

Data supplied under Licence by Members of the Ontario Geospatial Data Exchange. © Queen's Printer for Ontario and its licensors. [2010] May Not be Reproduced without Permission. THIS IS NOT A PLAN OF SURVEY.

August 18, 2014