





Municipal Well



Road


County Road



Stream



Wellhead Protection Area Boundary



Municipal Boundary



County Boundary


WHPA-E Vulnerability Score



2 - 3.99


4 - 5.99


6 - 7.99


8 - 9.99


10

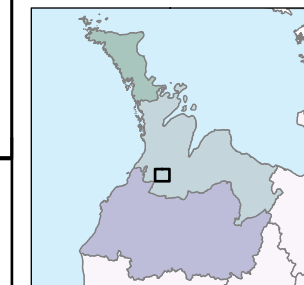

8

Vulnerability Score

Base mapping produced under License with the Ontario Ministry of Natural Resources. © Queen's Printer for Ontario and its licensors. [2014] The use of these data does not constitute an endorsement by the MNR or the Ontario Government of such data.

Vulnerability Score delineated by DWSP Staff.

Wellhead Protection Areas delineated by Schlumberger Canada Limited, GENIVAR and DWSP Staff.



DRAFT

February 3, 2015

MAP 4.1.E1.4 WELLHEAD VULNERABILITY, WHPA-E - TARA

Water Quality - Municipality of Arran-Elderslie

Disclaimer: This map has been compiled from various sources and is intended for illustrative purposes only. It should not be used as a precise indicator of routes nor as a guide to navigation.