











-  Municipal Well
-  Inactive Landfill
-  Road
-  County Road
-  Stream
-  Municipal Boundary
- Wellhead Protection Area**
-  Zone A (100 m radius)
-  Zone B (2 Year Time-of-Travel Capture Zone)
-  Zone C (5 Year Time-of-Travel Capture Zone)
-  Zone D (25 Year Time-of-Travel Capture Zone)

Base mapping produced under license with the Ontario Ministry of Natural Resources © Queen's Printer for Ontario, 2009. The use of these data does not constitute an endorsement by the MNR or the Ontario Government of such data.

Wellhead Protection Areas delineated by GENIVAR.



**MAP 4.3.G2.1 WELLHEAD PROTECTION AREA - WALTER'S FALLS**

**Water Quality Threats and Issues - Township of Chatsworth**



Projection: UTM NAD 83 Zone 17 1 : 10,000

Disclaimer: This map has been compiled from various sources and is intended for illustrative purposes only. It should not be used as a precise indicator of routes nor as a guide to navigation.