








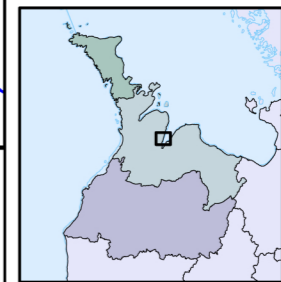


-  Municipal Intake
-  Road
-  County Road
-  Stream
-  Municipal Boundary
-  Source Protection Region Boundary
-  Lake
- Intake Protection Zones**
-  IPZ1 (120m Shoreline Buffer)
-  IPZ2 (2 Hour Time-of-Travel Capture Zone)

Base mapping produced under license with the Ontario Ministry of Natural Resources © Queen's Printer for Ontario, 2009. The use of these data does not constitute an endorsement by the MNR or the Ontario Government of such data.

Intake Protection Zones delineated by Stantec.



**MAP 4.4.S2.2 INTAKE PROTECTION ZONE - EAST LINTON**

**Water Quality Threats and Issues - Township of Georgian Bluffs**

 0 1000 m

Projection: UTM NAD 83    Zone 17

1 : 35,000