







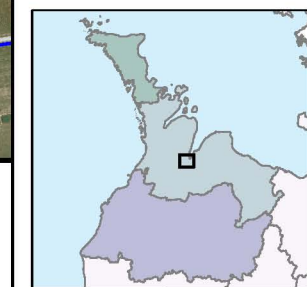
-  Municipal Well
-  Stream
-  Wellhead Protection Area Boundary
-  Intake Protection Zone Boundary
-  Municipal Boundary
-  Wellhead Protection Area E

Base mapping produced under License with the Ontario Ministry of Natural Resources. © Queen's Printer for Ontario and its licensors. [2014] The use of these data does not constitute an endorsement by the MNR or the Ontario Government of such data.

Wellhead Protection Areas delineated by Schlumberger Canada Limited and DWSP Staff.

Intake Protection Zones delineated by Stantec and DWSP Staff.

Data supplied under Licence by Members of the Ontario Geospatial Data Exchange. © Queen's Printer for Ontario and its licensors. [2010] May Not be Reproduced without Permission. THIS IS NOT A PLAN OF SURVEY.



DRAFT

November 30, 2011

MAP 4.4.E1.3 WELLHEAD PROTECTION AREA, WHPA-E - POTTAWATOMI

Water Quality - Township of Georgian Bluffs

0 500 m
 Projection: UTM NAD 83 Zone 17 1 : 18,000

Disclaimer: This map has been compiled from various sources and is intended for illustrative purposes only. It should not be used as a precise indicator of routes nor as a guide to navigation.