




 Municipal Well


 Road


 County Road

 Highway


 Stream


 Wellhead Protection Area Boundary


 Intake Protection Zone Boundary


 Municipal Boundary


WHPA-E Vulnerability Score

 2 - 3.99

 4 - 5.99

 6 - 7.99

 8 - 9.99

 10

8 Vulnerability Score

Base mapping produced under License with the Ontario Ministry of Natural Resources. © Queen's Printer for Ontario and its licensors. [2014] The use of these data does not constitute an endorsement by the MNR or the Ontario Government of such data.

Vulnerability Score delineated by DWSP Staff.

Intake Protection Zones delineated by Stantec and DWSP Staff.



MAP 4.4.E1.4 WELLHEAD VULNERABILITY, WHPA-E - POTTAWATOMI

Water Quality - Township of Georgian Bluffs

Disclaimer: This map has been compiled from various sources and is intended for illustrative purposes only. It should not be used as a precise indicator of routes nor as a guide to navigation.