










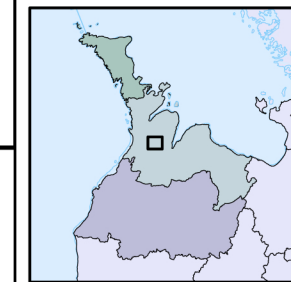


-  Municipal Well
-  Road
-  County Road
-  Highway
-  Stream
-  Lake
- Wellhead Vulnerability Score**
-  2
-  4
-  6
-  8
-  10

Base mapping produced under license with the Ontario Ministry of Natural Resources © Queen's Printer for Ontario, 2009. The use of these data does not constitute an endorsement by the MNR or the Ontario Government of such data.

Wellhead Vulnerability Score delineated by Conestoga-Rovers & Associates.

Transport Pathways Score delineated by Conestoga-Rovers & Associates and DWSP staff.



MAP 4.4.G2.3 WELLHEAD VULNERABILITY - SHALLOW LAKE

Water Quality Threats and Issues - Township of Georgian Bluffs



Projection: UTM NAD 83 Zone 17 1 : 10,000

Disclaimer: This map has been compiled from various sources and is intended for illustrative purposes only. It should not be used as a precise indicator of routes nor as a guide to navigation.