





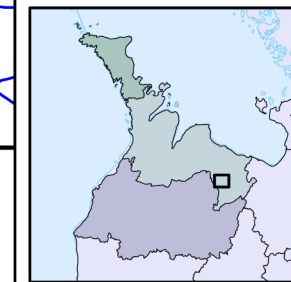


-  Municipal Well
-  Road
-  County Road
-  Stream
-  Wellhead Protection Area Boundary
-  Wellhead Protection Area E

Base mapping produced under license with the Ontario Ministry of Natural Resources © Queen's Printer for Ontario, 2009. The use of these data does not constitute an endorsement by the MNR or the Ontario Government of such data.



MAP 4.5.E1.2 WELLHEAD PROTECTION AREA, WHPA-E - KIMBERLEY

Water Quality Threats and Issues - Municipality of Grey Highlands



Projection: UTM NAD 83 Zone 17

1 : 15,000

Disclaimer: This map has been compiled from various sources and is intended for illustrative purposes only. It should not be used as a precise indicator of routes nor as a guide to navigation.

November 30, 2011