













-  Municipal Well
-  Road
-  County Road
-  Stream
-  Wellhead Protection Area Boundary
- WHPA-E Vulnerability Score**

 2 - 3.99

 4 - 5.99

 6 - 7.99

 8 - 9.99

 10

Base mapping produced under license with the Ontario Ministry of Natural Resources © Queen's Printer for Ontario, 2009. The use of these data does not constitute an endorsement by the MNR or the Ontario Government of such data.



**MAP 4.5.E1.4 WELLHEAD VULNERABILITY, WHPA-E - KIMBERLEY**

**Water Quality Threats and Issues - Municipality of Grey Highlands**

0 500 m

Projection: UTM NAD 83 Zone 17

1 : 15,000

Disclaimer: This map has been compiled from various sources and is intended for illustrative purposes only. It should not be used as a precise indicator of routes nor as a guide to navigation.