




 Road


 County Road

 Stream


 Lake Shoreline


 Municipal Boundary


 Source Protection Region Boundary


 Lake

Impervious Surface (percent/sq km)

 <1%

 1% - <8%

 8% - <80%

 =>80%

Base mapping produced under license with the Ontario Ministry of Natural Resources © Queen's Printer for Ontario, 2009. The use of these data does not constitute an endorsement by the MNR or the Ontario Government of such data.

Impervious surface delineated by DWSP staff.

MAP 4.8.G3.4 IMPERVIOUS SURFACE - HURON WOODS

Water Quality Threats and Issues - Town of South Bruce Peninsula

