









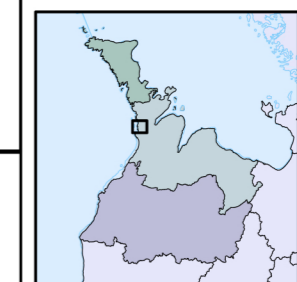


-  Municipal Well
-  Road
-  County Road
-  Stream
-  Source Protection Region Boundary
-  Lake
- Wellhead Protection Area**
 -  Zone A (100 m radius)
 -  Zone B (2 Year Time-of-Travel Capture Zone)
 -  Zone C (5 Year Time-of-Travel Capture Zone)
 -  Zone D (25 Year Time-of-Travel Capture Zone)

Base mapping produced under license with the Ontario Ministry of Natural Resources © Queen's Printer for Ontario, 2009. The use of these data does not constitute an endorsement by the MNR or the Ontario Government of such data.

Wellhead Protection Areas delineated by Conestoga-Rovers & Associates.



MAP 4.8.G1.1 WELLHEAD PROTECTION AREA - OLIPHANT

Water Quality Threats and Issues - Town of South Bruce Peninsula

0 250 m

Projection: UTM NAD 83 Zone 17

1 : 7,500

Disclaimer: This map has been compiled from various sources and is intended for illustrative purposes only. It should not be used as a precise indicator of routes nor as a guide to navigation.

November 30, 2011