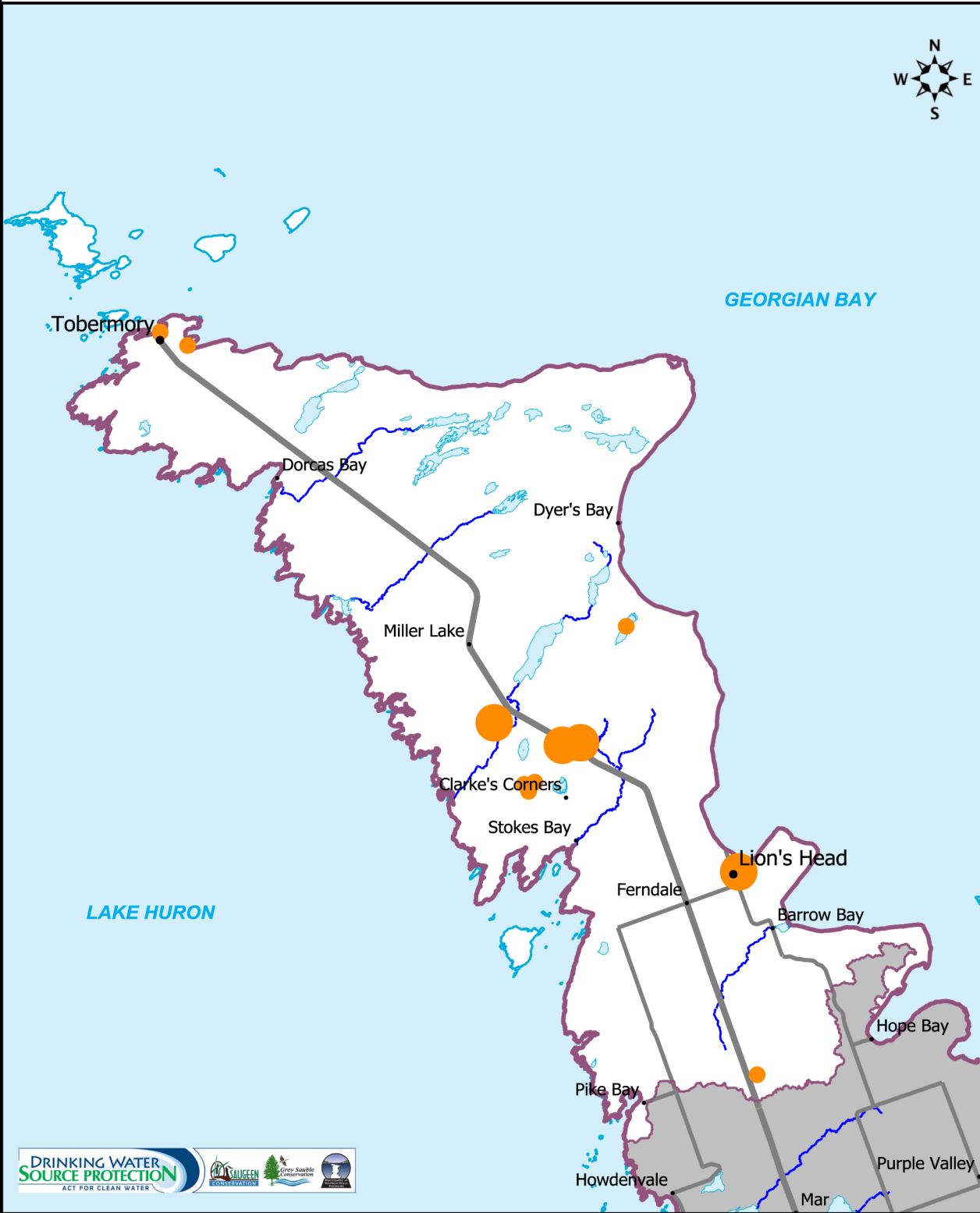





Projection: UTM NAD 83 Zone 17

Base mapping produced under license with the Ontario Ministry of Natural Resources © Queen's Printer for Ontario, 2009. The use of these data does not constitute an endorsement by the MNR or the Ontario Government of such data.

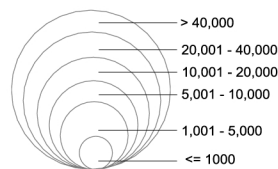
Permits to Take Water - Ontario Ministry of the Environment (Permits displayed are current to January 1, 2008).



- Community
- Town/Village
- City
- Surface and Groundwater Permit
- Surface Water Permit
- County Road
- Highway
- Stream
- Source Protection Area Boundary
- Source Protection Region Boundary



PERMIT TO TAKE WATER Permitted Volume (m3/day)



Disclaimer: This map has been compiled from various sources and is intended for illustrative purposes only. It should not be used as a precise indicator of routes nor as a guide to navigation.