

MAP 4.1.S1.1 INTAKE PROTECTION ZONE COMPONENTS - LION'S HEAD

Water Quality - Municipality of Northern Bruce Peninsula



Projection: UTM NAD 83 Zone 17

Base mapping produced under license with the Ontario Ministry of Natural Resources © Queen's Printer for Ontario, 2009. The use of these data does not constitute an endorsement by the MNR or the Ontario Government of such data.






Managed Lands delineated by DWSP staff.











GEORGIAN BAY

Lion's Head



-  Road
-  County Road
-  Stream
-  Source Protection Region Boundary
-  Lake

Intake Protection Zone Components

-  1000 m Radius
-  Hydrodynamic Modeling
-  Inliers
-  Regulation Limit
-  Storm Sewershed
-  Tile Drainage
-  120 m Setback - From Lake
-  120 m Setback - From Watercourse or Closed Drain

Disclaimer: This map has been compiled from various sources and is intended for illustrative purposes only. It should not be used as a precise indicator of routes nor as a guide to navigation.