

Projection: UTM NAD 83 Zone 17

Base mapping produced under license with the Ontario Ministry of Natural Resources © Queen's Printer for Ontario, 2009. The use of these data does not constitute an endorsement by the MNR or the Ontario Government of such data.






Livestock Density delineated by DWSP staff.







GEORGIAN BAY

Lion's Head



-  Road
-  County Road
-  Stream
-  Source Protection Region Boundary
-  Lake

- Livestock Density (nutrient units/acre)**
-  < .5
 -  .5 - 1
 -  > 1
 -  Area of Low Vulnerability

Disclaimer: This map has been compiled from various sources and is intended for illustrative purposes only. It should not be used as a precise indicator of routes nor as a guide to navigation.