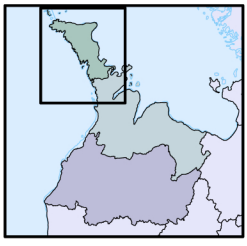


MAP 4.1.M2 GROUNDWATER RECHARGE AND AQUIFER VULNERABILITY

Water Quality - Municipality of Northern Bruce Peninsula


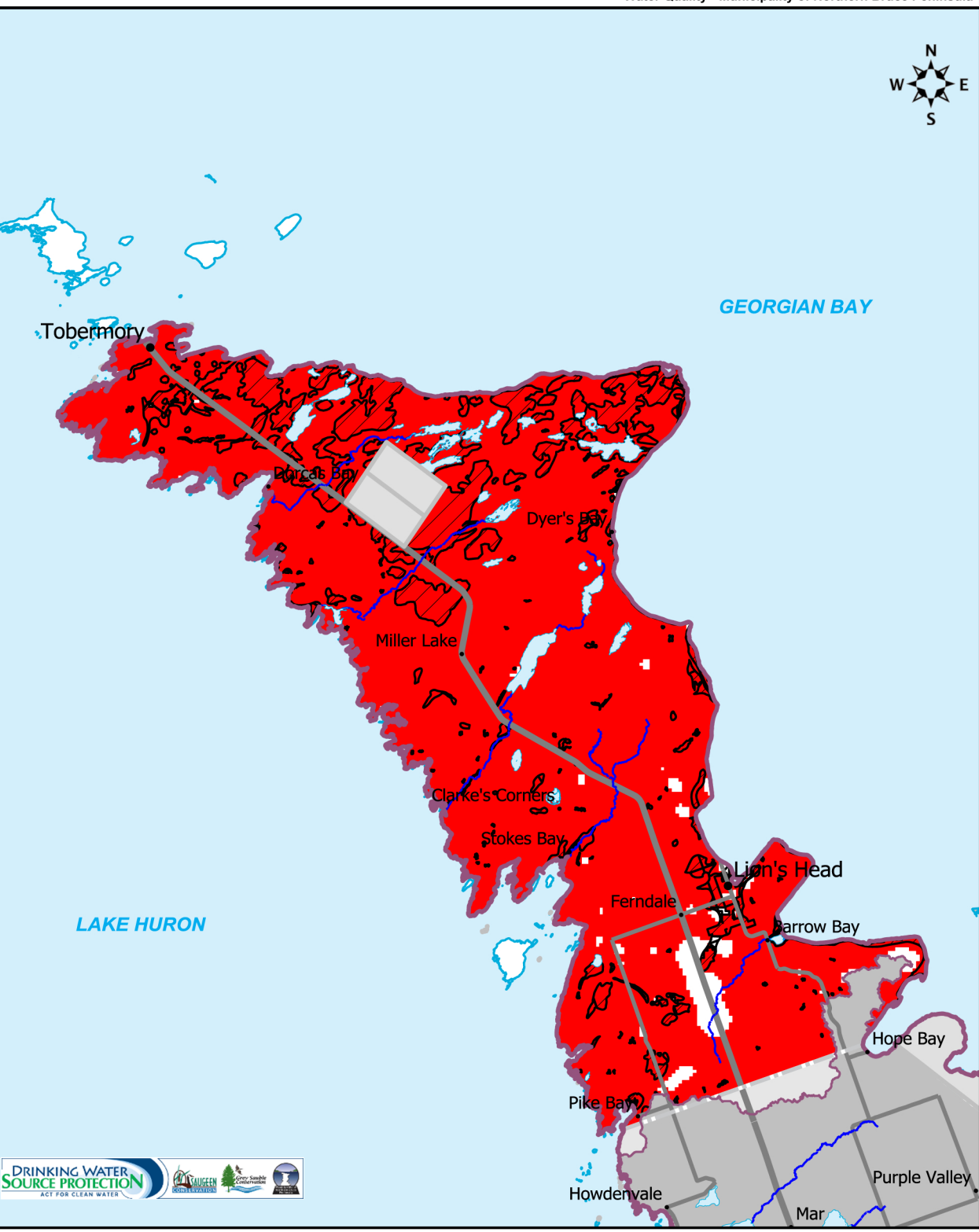


Projection: UTM NAD 83 Zone 17

Base mapping produced under license with the Ontario Ministry of Natural Resources © Queen's Printer for Ontario, 2009. The use of these data does not constitute an endorsement by the MNR or the Ontario Government of such data.

Highly Vulnerable Aquifer delineated by DWSP staff using the ISI.

Significant Groundwater Recharge Areas were delineated by DWSP staff using the Hydrologic Response Units created by AquaResource Inc. as part of the Saugeen, Grey Sauble, Northern Bruce Peninsula Conceptual Geological Model and Three Dimensional Groundwater Flow Model Proj 2005/2006.



- Community
- Town/Village
- City
- County Road
- Highway
- Stream
- Source Protection Area Boundary
- Source Protection Region Boundary
- ▨ First Nations Lands
- ▨ Neighbouring Municipality
- ▨ Neighbouring Source Protection Area
- ▨ Lake
- Highly Vulnerable Aquifer
- ▨ Significant Groundwater Recharge Area

Disclaimer: This map has been compiled from various sources and is intended for illustrative purposes only. It should not be used as a precise indicator of routes nor as a guide to navigation.