
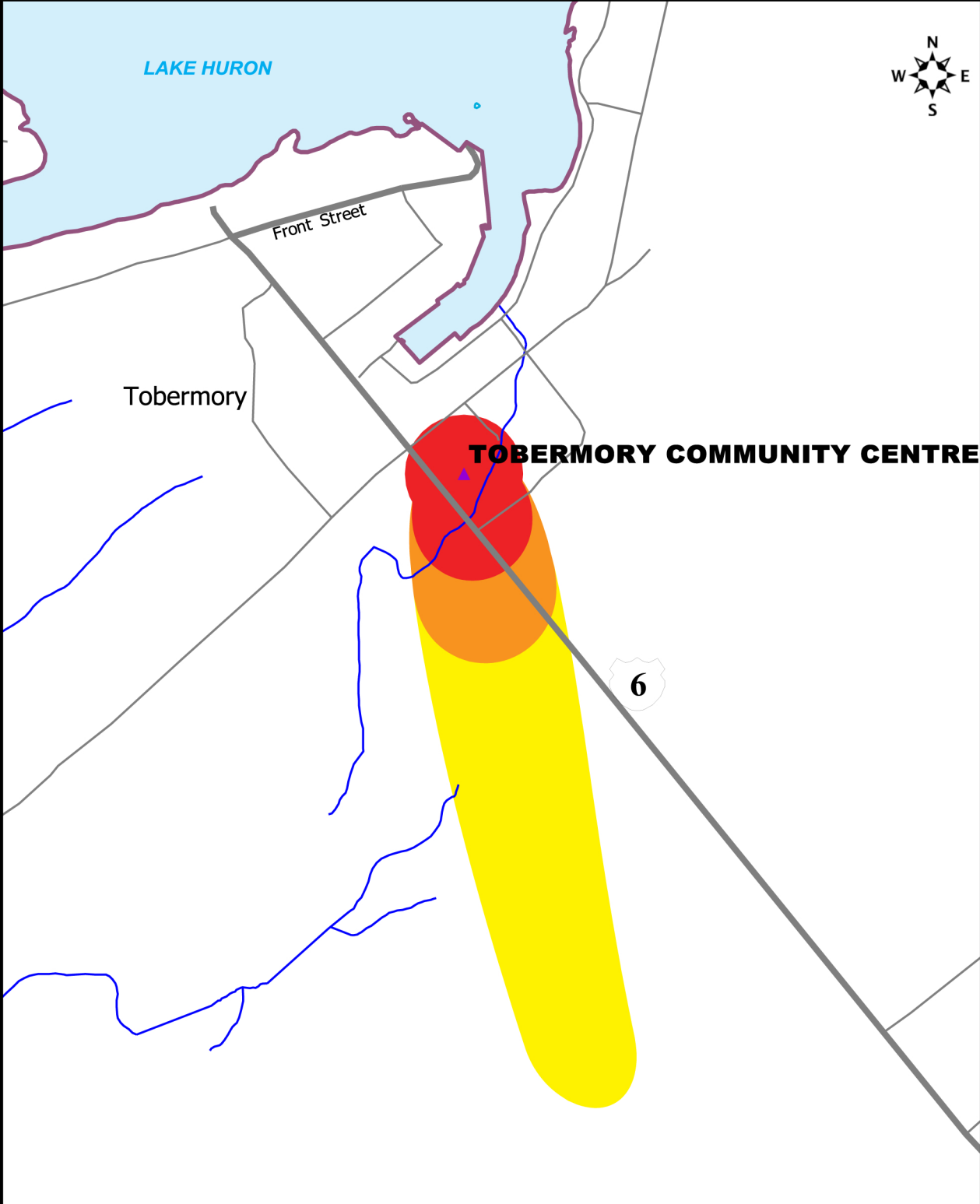


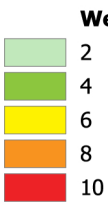
Projection: UTM NAD 83 Zone 17

Base mapping produced under license with the Ontario Ministry of Natural Resources © Queen's Printer for Ontario, 2009. The use of these data does not constitute an endorsement by the MNR or the Ontario Government of such data.

Wellhead Vulnerability Score delineated by Conestoga-Rovers & Associates.



- Municipal Well
- Road
- County Road
- Highway
- Stream
- Source Protection Region Boundary
- Lake



Disclaimer: This map has been compiled from various sources and is intended for illustrative purposes only. It should not be used as a precise indicator of routes nor as a guide to navigation.