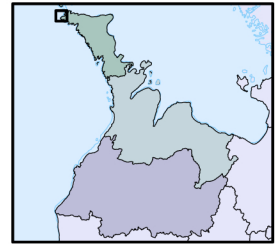



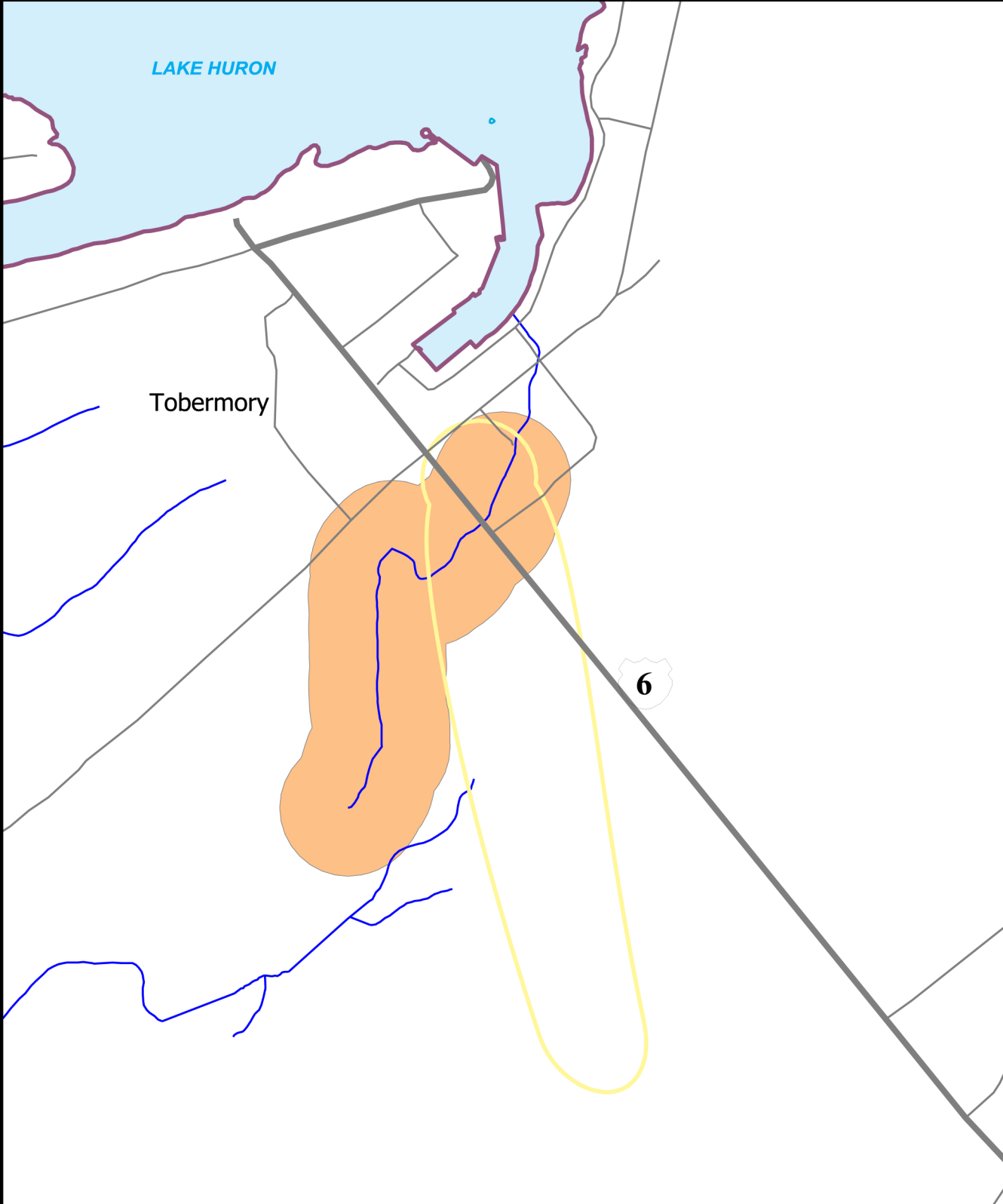
MAP 4.1.E1.1 WELLHEAD PROTECTION AREA, WHPA-E COMPONENTS - TOBERMORY

Water Quality - Municipality of Northern Bruce Peninsula



Projection: UTM NAD 83 Zone 17

Base mapping produced under license with the Ontario Ministry of Natural Resources © Queen's Printer for Ontario, 2009. The use of these data does not constitute an endorsement by the MNR or the Ontario Government of such data.



- | | |
|-------------------------------------|--------------------------|
| — Road | WHPA-E Components |
| — County Road | 120m Setback |
| — Highway | Regulation Limit |
| — Stream | Tile Drainage |
| — Wellhead Protection Area Boundary | Wetland |
| — Source Protection Region Boundary | Lake |

Disclaimer: This map has been compiled from various sources and is intended for illustrative purposes only. It should not be used as a precise indicator of routes nor as a guide to navigation.