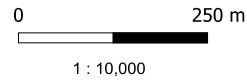
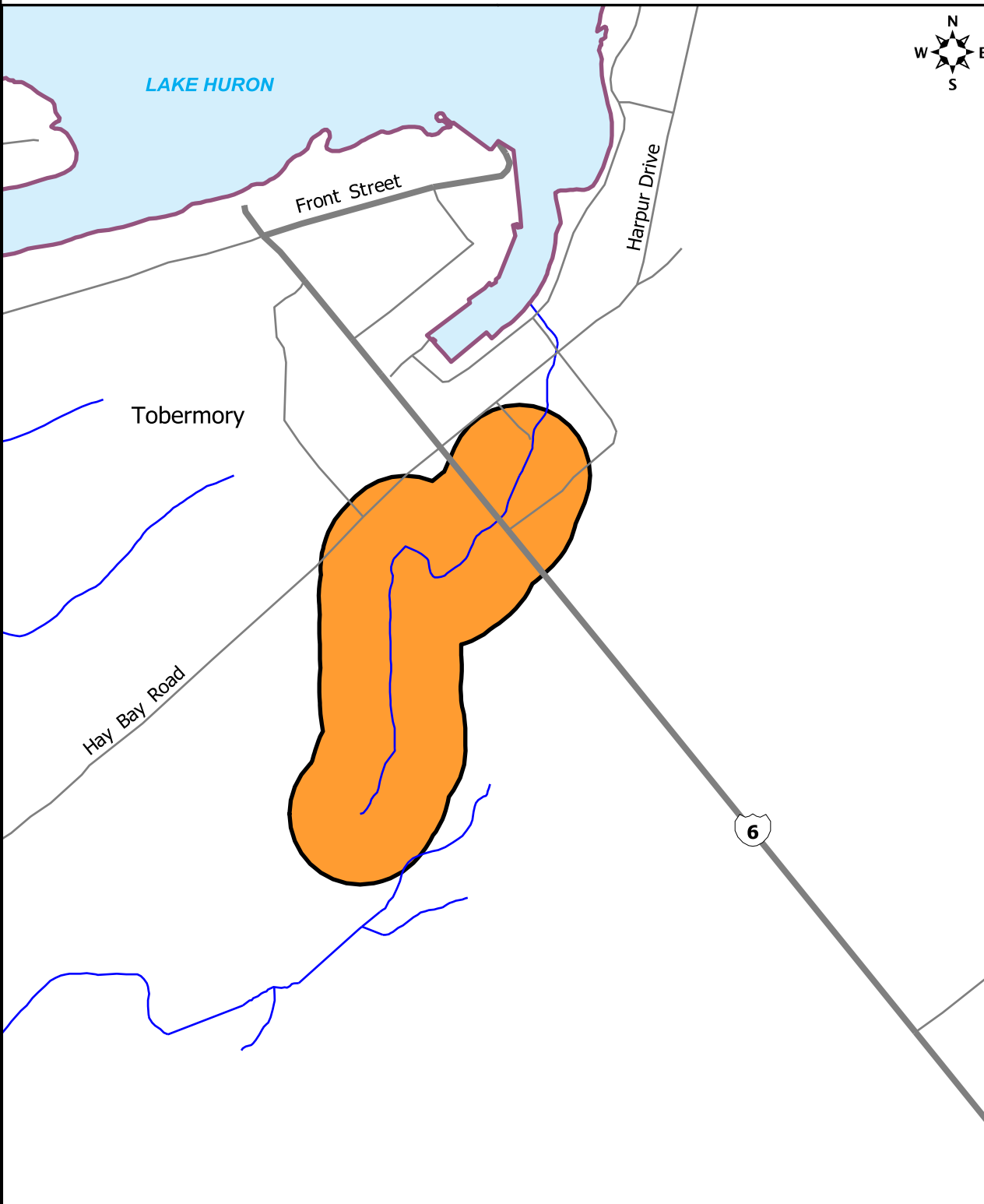



Projection: UTM NAD 83 Zone 17

Base mapping produced under License with Resources. © Queen's Printer for Ontario and its licensors. [2014] The use of these data does not constitute an endorsement by the MNR or the Ontario Government of such data.

Impervious Surface delineated by DWSP Staff.



- Road
- County Road
- Highway
- Stream
- Source Protection Region Boundary
- Lake

**WHPA-E Livestock Density  
(nutrient units/acre)**

- < .5
- .5 - 1
- > 1

Disclaimer: This map has been compiled from various sources and is intended for illustrative purposes only. It should not be used as a precise indicator of routes nor as a guide to navigation.