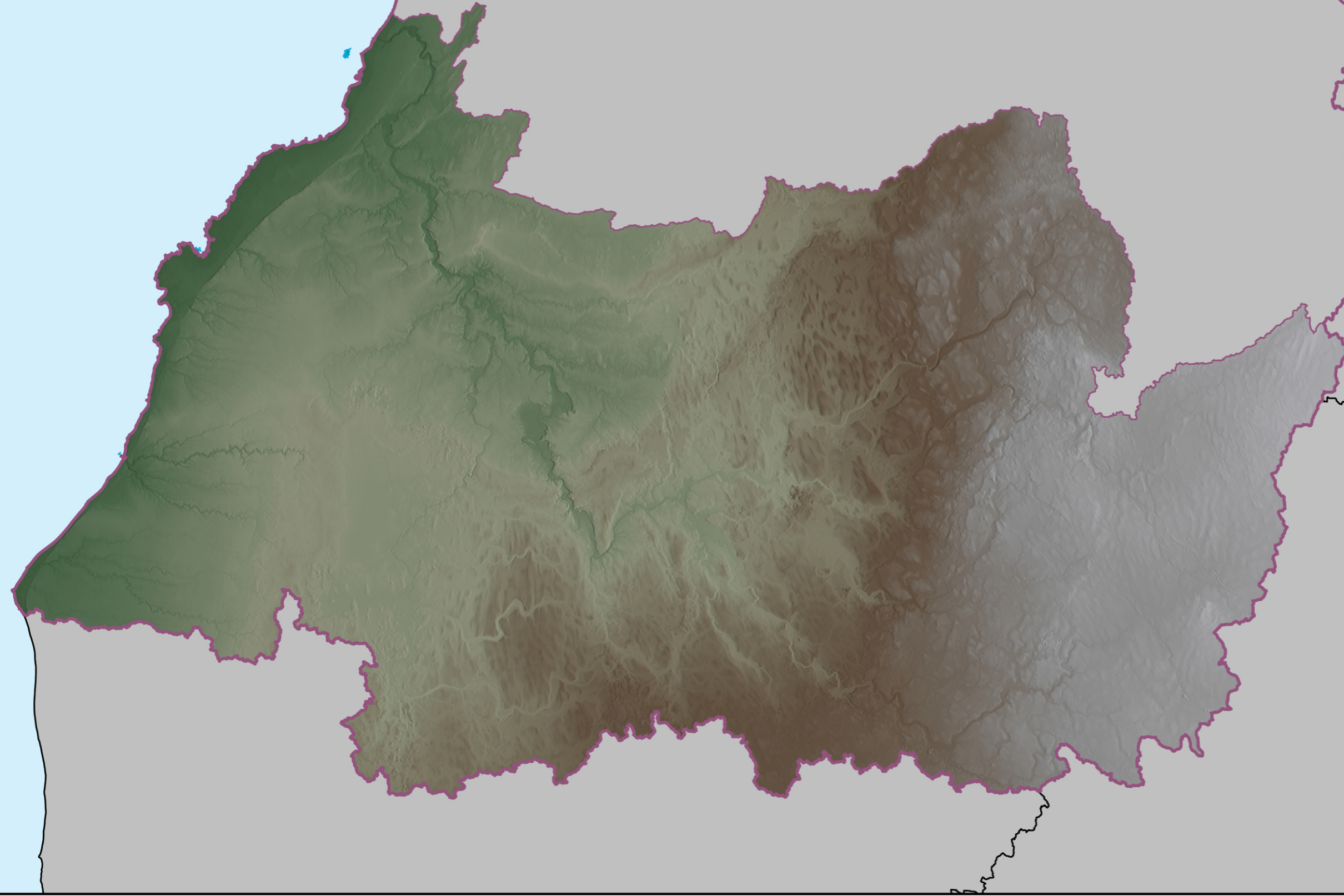
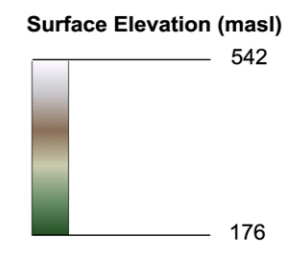




LAKE HURON

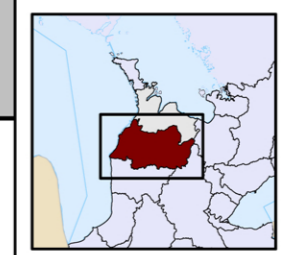


- Source Protection Area Boundary
- Source Protection Region Boundary
- Neighbouring Source Protection Area
- Lake



Base mapping produced under license with the Ontario Ministry of Natural Resources © Queen's Printer for Ontario, 2009. The use of these data does not constitute an endorsement by the MNR or the Ontario Government of such data.

Digital Elevation Model - Version 2.0 - Provincial Tiled Data Set (DEM V2) from the Ontario Ministry of Natural Resources.



MAP 2.4 SURFACE ELEVATION

Watershed Characterization



Projection: UTM NAD 83 Zone 17

1 : 360,000

Disclaimer: This map has been compiled from various sources and is intended for illustrative purposes only. It should not be used as a precise indicator of routes nor as a guide to navigation.