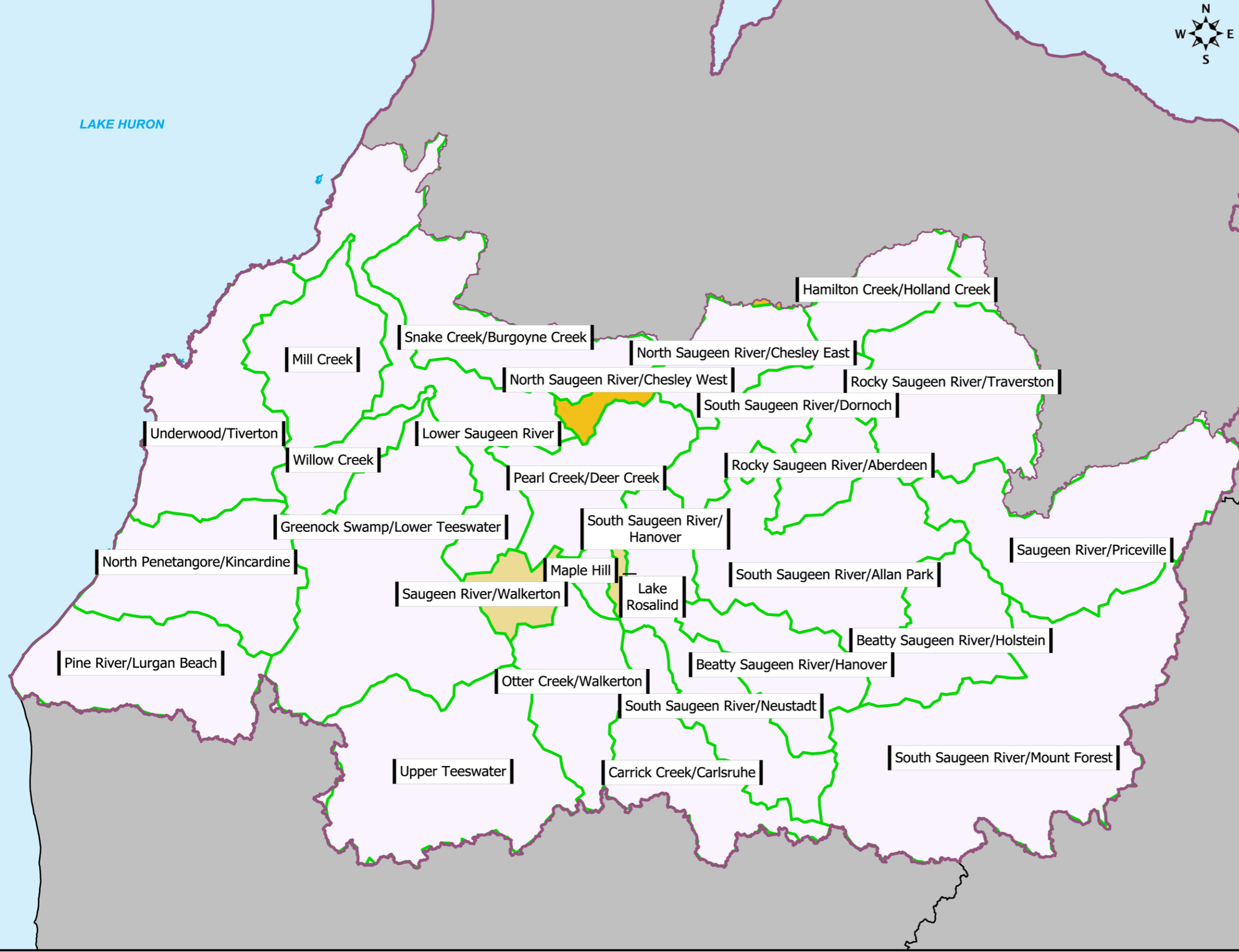












LAKE HURON



-  Source Protection Area Boundary
-  Source Protection Region Boundary
-  Subwatershed Boundary
-  Neighbouring Source Protection Area
-  Lake
-  Low Stress Potential
-  Moderate Stress Potential
-  Significant Stress Potential

Base mapping produced under license with the Ontario Ministry of Natural Resources © Queen's Printer for Ontario, 2009. The use of these data does not constitute an endorsement by the MNR or the Ontario Government of such data.

Subwatersheds delineated by AquaResource Inc.



**MAP 3.9 GROUNDWATER SUBWATERSHEDS AND STRESS (TIER 1)**

Water Quantity Stress Assessment



Projection: UTM NAD 83 Zone 17

1 : 360,000

Disclaimer: This map has been compiled from various sources and is intended for illustrative purposes only. It should not be used as a precise indicator of routes nor as a guide to navigation.