









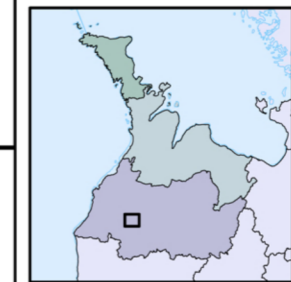


-  Municipal Well
  -  Road
  -  County Road
  -  Stream
  -  Lake
- Wellhead Vulnerability Score**
-  2
  -  4
  -  6
  -  8
  -  10

Base mapping produced under license with the Ontario Ministry of Natural Resources © Queen's Printer for Ontario, 2009. The use of these data does not constitute an endorsement by the MNR or the Ontario Government of such data.

Wellhead Vulnerability Score delineated by Conestoga-Rovers & Associates.

Transport Pathways Score delineated by Conestoga-Rovers & Associates.



**MAP 4.2.G2.3 WELLHEAD VULNERABILITY - CHEPSTOW**

Water Quality - Municipality of Brockton

0 500 m  
Projection: UTM NAD 83 Zone 17 1 : 15,000

Disclaimer: This map has been compiled from various sources and is intended for illustrative purposes only. It should not be used as a precise indicator of routes nor as a guide to navigation.

November 28, 2011