












-  Municipal Well
-  Road
-  County Road
-  Stream
-  Lake Shoreline
-  Intake Protection Zone Boundary
-  Lake
- Wellhead Protection Area**
-  Zone A (100 m radius)
-  Zone B (2 Year Time-of-Travel Capture Zone)
-  Zone C (5 Year Time-of-Travel Capture Zone)
-  Zone D (25 Year Time-of-Travel Capture Zone)

Base mapping produced under License with the Ontario Ministry of Natural Resources. © Queen's Printer for Ontario and its licensors. [2014] The use of these data does not constitute an endorsement by the MNR or the Ontario Government of such data.

Wellhead Protection Areas delineated by Schlumberger Canada Limited and DWSP Staff.

Intake Protection Zone delineated by DWSP Staff.



MAP 4.2.G3.1 WELLHEAD PROTECTION AREA - LAKE ROSALIND

Water Quality - Municipality of Brockton



Projection: UTM NAD 83 Zone 17

1 : 5,000

Disclaimer: This map has been compiled from various sources and is intended for illustrative purposes only. It should not be used as a precise indicator of routes nor as a guide to navigation.