




 Municipal Intake

 Road


 County Road


 Stream


 Wellhead Protection Area Boundary


 Lake


Intake Vulnerability Score

 2 - 3.99

 4 - 5.99

 6 - 7.99

 8 - 9.99

 10

4.8 Vulnerability Score

Base mapping produced under License with the Ontario Ministry of Natural Resources. © Queen's Printer for Ontario and its licensors. [2014] The use of these data does not constitute an endorsement by the MNR or the Ontario Government of such data.

Vulnerability Scores delineated by DWSP Staff.

Wellhead Protection Areas delineated by Schlumberger Canada Limited and DWSP Staff.



MAP 4.5.S1.4 INTAKE VULNERABILITY - RUHL LAKE

Water Quality - Town of Hanover