







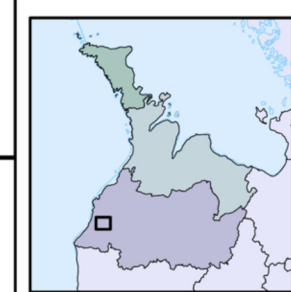


-  Municipal Well
 -  Road
 -  County Road
 -  Stream
- Wellhead Protection Area**
-  Zone A (100 m radius)
 -  Zone B (2 Year Time-of-Travel Capture Zone)
 -  Zone C (5 Year Time-of-Travel Capture Zone)
 -  Zone D (25 Year Time-of-Travel Capture Zone)

Base mapping produced under license with the Ontario Ministry of Natural Resources © Queen's Printer for Ontario, 2009. The use of these data does not constitute an endorsement by the MNR or the Ontario Government of such data.

Wellhead Protection Areas delineated by Schlumberger Canada Limited.



MAP 4.7.G4.1 WELLHEAD PROTECTION AREA - ARMOW

Water Quality - Municipality of Kincardine



Projection: UTM NAD 83 Zone 17 1 : 5,000

Disclaimer: This map has been compiled from various sources and is intended for illustrative purposes only. It should not be used as a precise indicator of routes nor as a guide to navigation.

November 28, 2011