















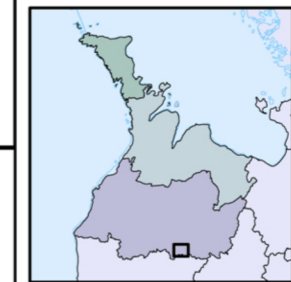


-  Municipal Well
 -  Road
 -  County Road
 -  Highway
 -  Stream
 -  Lake Shoreline
 -  Municipal Boundary
 -  County Boundary
 -  Source Protection Region Boundary
 -  Neighbouring Source Protection Area
 -  Lake
- Wellhead Vulnerability Score**
-  2
 -  4
 -  6
 -  8
 -  10

Base mapping produced under license with the Ontario Ministry of Natural Resources © Queen's Printer for Ontario, 2009. The use of these data does not constitute an endorsement by the MNR or the Ontario Government of such data.

Wellhead Vulnerability Score delineated by DWSP staff.

Transport Pathways delineated by DWSP staff.



MAP 4.8.G2.3 WELLHEAD VULNERABILITY - MINTO PINES

Water Quality - Town of Minto

0 250 m Projection: UTM NAD 83 Zone 17 1 : 10,000

Disclaimer: This map has been compiled from various sources and is intended for illustrative purposes only. It should not be used as a precise indicator of routes nor as a guide to navigation.