





-  Road


 County Road


 Highway


 Stream


 Municipal Boundary


 Source Protection Region Boundary


 Lake
- Intake Protection Zone Components**


 1000 m Radius

 Hydrodynamic Modeling


 Inliers

 Regulation Limit

 Strom Sewershed

 Tile Drainage

 120 m Setback - From Lake

 120 m Setback - From Watercourse or Closed Drain

Base mapping produced under License with the Ontario Ministry of Natural Resources. © Queen's Printer for Ontario and its licensors. [2014] The use of these data does not constitute an endorsement by the MNR or the Ontario Government of such data.

IPZ Components delineated by Stantec and DWSP Staff.



MAP 4.9.S1.1 INTAKE PROTECTION ZONE COMPONENTS - SOUTHAMPTON

Water Quality - Town of Saugeen Shores

0 1000 m

Projection: UTM NAD 83 Zone 17

1 : 30,000

Disclaimer: This map has been compiled from various sources and is intended for illustrative purposes only. It should not be used as a precise indicator of routes nor as a guide to navigation.

November 28, 2011