







- 


 Municipal Intake
- 


 Active Landfill
- 


 Inactive Landfill
- 


 Waste Water Treatment Plant
- 


 Road
- 

 County Road
- 


 Highway
- 

 Stream
- 


 Municipal Boundary
- 

 Source Protection Region Boundary
- 

 Lake
- Intake Protection Zones**



 IPZ1 (120m Shoreline Buffer)



 IPZ2 (2 Hour Time-of-Travel Capture Zone)

Base mapping produced under License with the Ontario Ministry of Natural Resources. © Queen's Printer for Ontario and its licensors. [2014] The use of these data does not constitute an endorsement by the MNR or the Ontario Government of such data.

Intake Protection Zones delineated by Stantec and DWSP Staff.



MAP 4.9.S1.2 INTAKE PROTECTION ZONE - SOUTHAMPTON

Water Quality - Town of Saugeen Shores

01000 m

Projection: UTM NAD 83 Zone 17

1 : 30,000

Disclaimer: This map has been compiled from various sources and is intended for illustrative purposes only. It should not be used as a precise indicator of routes nor as a guide to navigation.