











-  Municipal Intake
  Active Landfill
  Inactive Landfill
  Waste Water Treatment Plant

 Stream
  Municipal Boundary
  Source Protection Region Boundary

 Lake

Intake Protection Zones

 IPZ1 (120m Shoreline Buffer)
  IPZ2 (2 Hour Time-of-Travel Capture Zone)

Base mapping produced under License with the Ontario Ministry of Natural Resources. © Queen's Printer for Ontario and its licensors. [2014] The use of these data does not constitute an endorsement by the MNR or the Ontario Government of such data.

Intake Protection Zones delineated by Stantec and DWSP Staff.

Data supplied under Licence by Members of the Ontario Geospatial Data Exchange. © Queen's Printer for Ontario and its licensors. [2010] May Not be Reproduced without Permission. THIS IS NOT A PLAN OF SURVEY.



MAP 4.9.S1.3 INTAKE PROTECTION ZONE - SOUTHAMPTON

Water Quality - Town of Saugeen Shores

0
1000 m

Projection: UTM NAD 83 Zone 17
1 : 30,000

Disclaimer: This map has been compiled from various sources and is intended for illustrative purposes only. It should not be used as a precise indicator of routes nor as a guide to navigation.