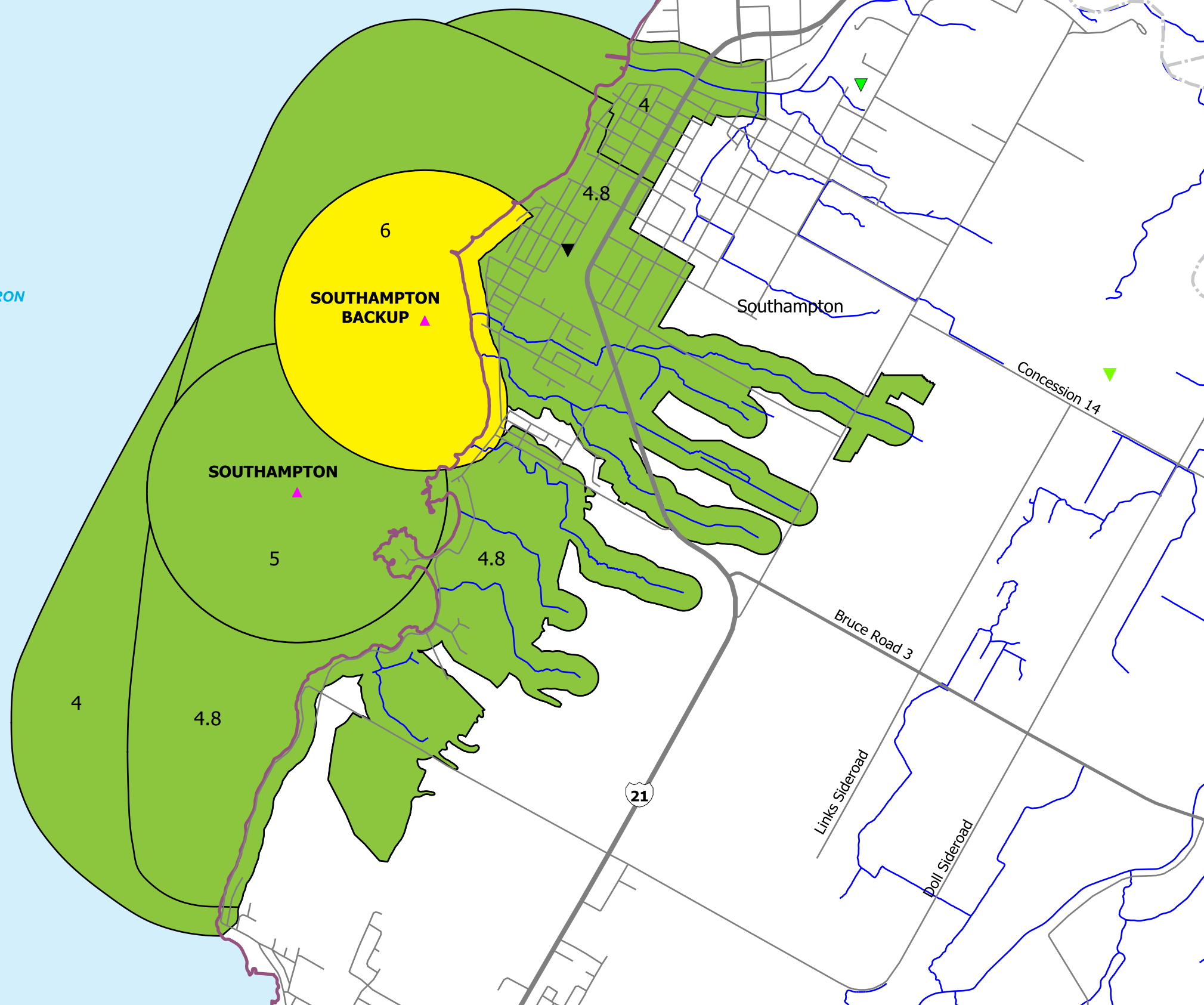













LAKE HURON








-  Municipal Intake
  Active Landfill
  Inactive Landfill
  Waste Water Treatment Plant

 Road
  County Road
  Highway
  Stream
  Municipal Boundary
  Source Protection Region Boundary

 Lake

**Intake Vulnerability Score**

 2 - 3.99
  4 - 5.99
  6 - 7.99
  8 - 9.99
  10

4.8 Vulnerability Score

Base mapping produced under License with the Ontario Ministry of Natural Resources. © Queen's Printer for Ontario and its licensors. [2014] The use of these data does not constitute an endorsement by the MNR or the Ontario Government of such data.

Vulnerability Score delineated by Stantec.



MAP 4.9.S1.4 INTAKE VULNERABILITY - SOUTHAMPTON

Water Quality - Town of Saugeen Shores

0
 1000 m

Projection: UTM NAD 83    Zone 17    1 : 30,000

Disclaimer: This map has been compiled from various sources and is intended for illustrative purposes only. It should not be used as a precise indicator of routes nor as a guide to navigation.

November 28, 2011