







-  Road


 County Road


 Highway


 Stream


 Source Protection Region Boundary


 Neighbouring Source Protection Area

 Lake
- Impervious Surface (percent/sq km)**

 <1%

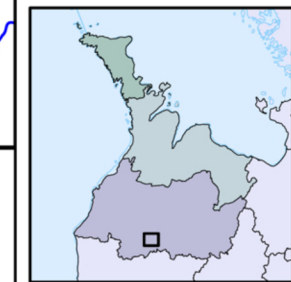
 1% - <8%

 8% - <80%

 =>80%

Base mapping produced under license with the Ontario Ministry of Natural Resources © Queen's Printer for Ontario, 2009. The use of these data does not constitute an endorsement by the MNR or the Ontario Government of such data.

Impervious surface delineated by DWSP staff.



**MAP 4.10.G1.4 IMPERVIOUS SURFACE - MILDMA**

Water Quality - Municipality of South Bruce

0500 m

Projection: UTM NAD 83 Zone 17

1 : 30,000

Disclaimer: This map has been compiled from various sources and is intended for illustrative purposes only. It should not be used as a precise indicator of routes nor as a guide to navigation.