





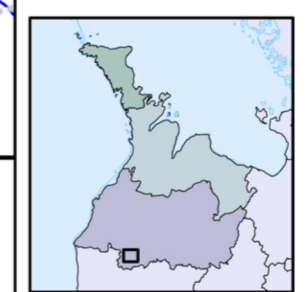
— Road
 — County Road
 — Stream
 - - - Municipal Boundary
 - - - County Boundary

Managed Lands

 < 40%
 40% - 80%
 > 80%
 Area of Low Vulnerability

Base mapping produced under license with the Ontario Ministry of Natural Resources © Queen's Printer for Ontario, 2009. The use of these data does not constitute an endorsement by the MNR or the Ontario Government of such data.

Managed Lands delineated by DWSP staff.



MAP 4.10.G2.5 MANAGED LANDS - TEESWATER

Water Quality - Municipality of South Bruce



Projection: UTM NAD 83 Zone 17

1 : 25,000

Disclaimer: This map has been compiled from various sources and is intended for illustrative purposes only. It should not be used as a precise indicator of routes nor as a guide to navigation.